
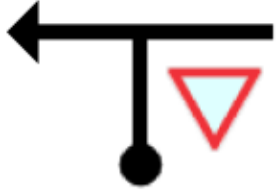
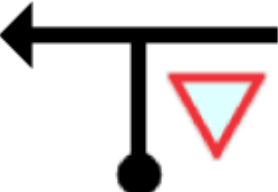
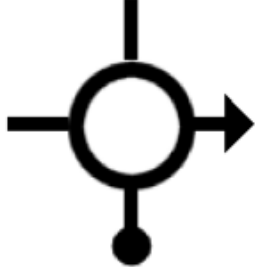
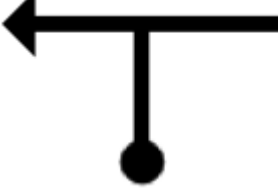
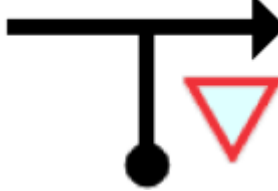

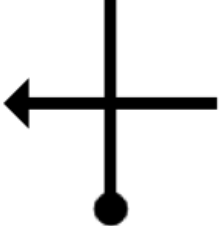
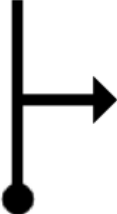
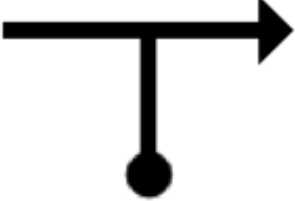
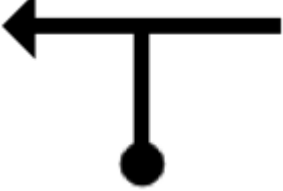
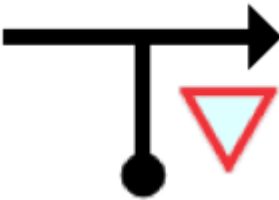


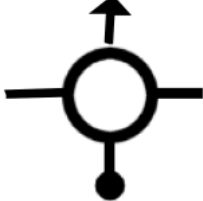

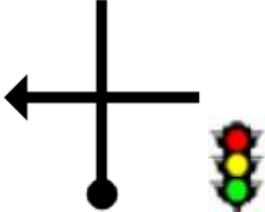
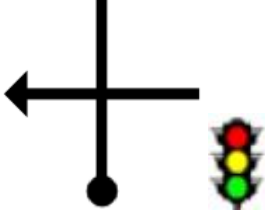

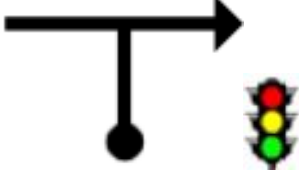
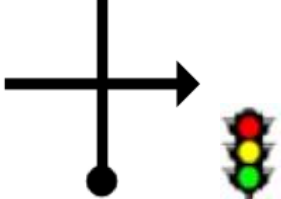

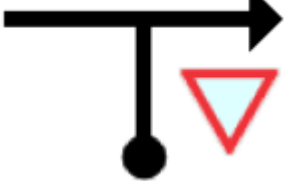

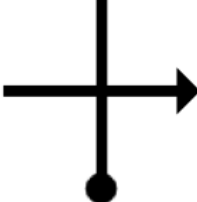

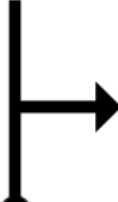
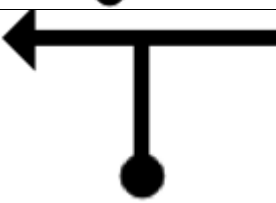
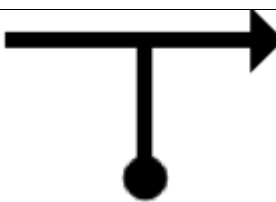
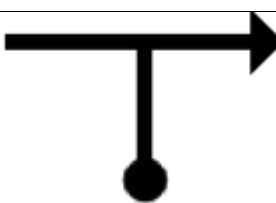
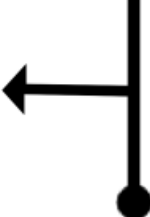
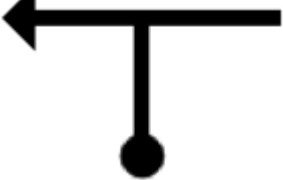
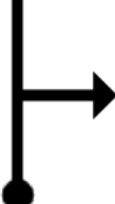
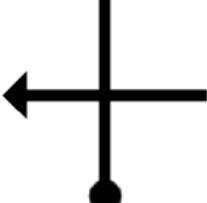
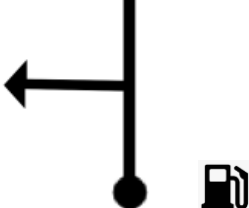
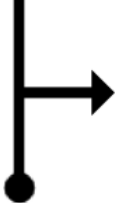
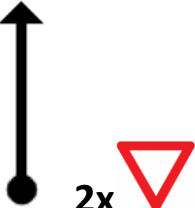


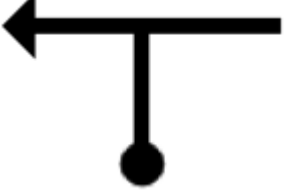
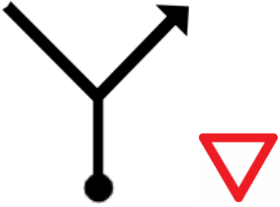
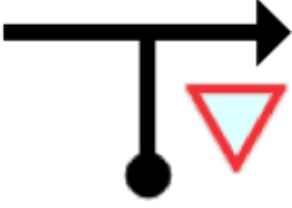

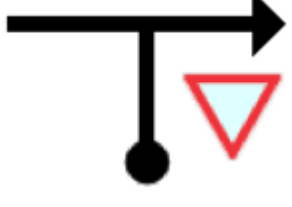

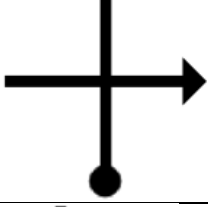
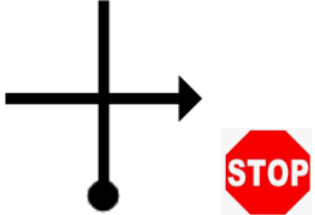
<p>1) Laat VD AKKER Rechts van u liggen</p>	<p>Start</p>	
<p>2) Sla linksaf</p>	<p>Sint Oedenrodeseweg</p>	
<p>3) T-Splitsing Links</p>	<p>Ringweg</p>	
<p>4) 4^e Rotonde Rechts <i>(bocht naar rechts vervolgen richting Aarle)</i></p>	<p>Broekstraat</p>	
<p>5) T-Splitsing Links</p>	<p>Mosselaarweg</p>	
<p>6) Na 4 km T-Splitsing Rechts</p>	<p>Oude Grintweg</p>	
<p>7) 1^e Weg Links <i>(bij drempel)</i></p>	<p>Steenrijt</p>	


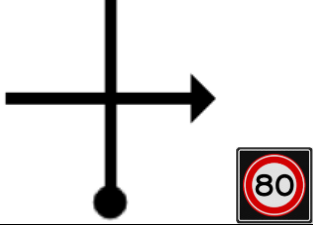
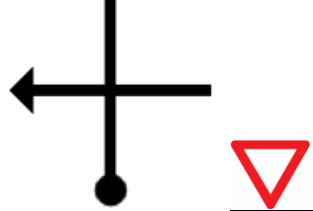
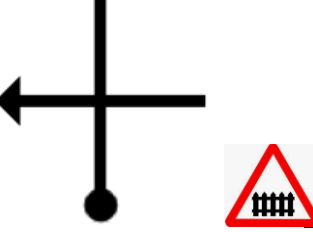
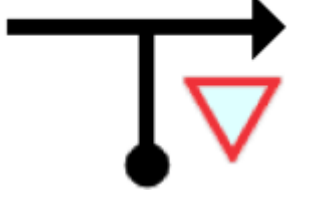
<p>8) Na 2,2 km op de 3^e Kruising bij Restaurant Links</p>	<p>Nieuwedijk</p>	
<p>9) 1^e Weg Rechts</p>	<p>Brandbeemdseweg</p>	
<p>10) T-Splitsing Rechts</p>	<p>Broekstraat</p>	
<p>11) T-Splitsing Links</p>	<p>Heibloemdijk</p>	
<p>12) T-Splitsing Rechts</p>	<p>Spoordonkseweg</p>	
<p>13) Ronde 2e afslag</p>	<p>Richting: - Moergestel - Tilburg</p>	
<p>14) Na 5 km 'doorgaand verkeer' blijven volgen</p>	<p>Centrum Moergestel</p>	
<p>15) Ronde rechtdoor Richting Tilburg</p>	<p>Tilburgseweg</p>	

<p>16) Na 4 km kanaal oversteken (ophaalbrug)</p>	<p>Weg rechts vervolgen</p>	
<p>17) Stoplichten Links</p>	<p>Kempenbaan Richting BP Tankstation</p>	
<p>18) Stoplichten Links</p>	<p>A58 Richting Breda</p>	
<p>19) Eerste afslag (11) eraf</p>	<p>Tilburg Centrum Goirle</p>	
<p>20) Stoplichten Rechts</p>	<p>Blaakweg Richting Goirle – Riel - Turnhout</p>	
<p>21) 3^e Stoplicht Rechts Richting Riel</p>	<p>Rillaerse Baan</p>	
<p>22) Weg naar Links blijven volgen</p>	<p>Richting Alphen Dorpstraat</p>	
<p>23) Na 5,1 km T-Splitsing Rechts</p>	<p>N260 Richting Gilze</p>	

<p>24) Eerste straat Links</p>	<p>Fransebaan</p>	
<p>25) Na 3,6 km Kruising Rechts</p>	<p>Chaamseweg</p>	
<p>26) Na binnenkomst Chaam, op de Ronde 2^e afslag</p>	<p>Baarleseweg (N639) <i>Richting Baarle-Nassau Turnhout</i></p>	
<p>27)</p>	<p>LET OP! Trajectcontrole <i>(ook al blijven we hier heel kort op)</i></p>	
<p>28) Eerste straat Rechts</p>	<p>Legstraat <i>Gaat over in Kleistraat</i></p>	
<p>29) Na 2,8 km T-Splitsing Links</p>	<p>Meerleseweg</p>	
<p>30) T-Splitsing Rechts</p>	<p>Oude Bredasebaan</p>	
<p>31) Na 3 km T-Splitsing Rechts</p>	<p>Strijbeekseweg <i>Richting Galder Ulvenhout Breda</i></p>	

<p>32) 2^e Straat links</p>	<p>Markweg <i>Richting Meersel-Dreef Galder Rijsbergen</i></p>	
<p>33) T-Splitsing Links</p>	<p><i>Richting Meersel-Dreef Rijsbergen</i></p>	
<p>34) Direct daarna Rechts</p>	<p>Kerzelseweg <i>Richting Rijsbergen</i></p>	
<p>35) Na 1,8 km kruising Links</p>	<p>Hazeldonksestraat <i>Richting Rijsbergen</i></p>	
<p>36) Viaduct oversteken (A16)</p>	<p>Bocht naar Links vervolgen <i>(Wordt Noordhoeksestraat)</i></p>	
<p>37) Ter hoogte van TamOil Tankstation Links</p>	<p>Oekelsestraat</p>	
<p>38) Na 4 km en reclame bord Maroon BV Rechts</p>	<p>Voortse Schaapdijk</p>	
<p>39) LET OP! Dubbele kruising oversteken</p>	<p>Palmbosstraat</p>	

<p>40) T-Splitsing Links</p>	<p>Raambergweg</p>	
<p>41) Kruising rechts / links</p>	<p>Ettensebaan <i>Richting Klein-Zundert</i> <i>Zundert</i></p>	
<p>42) T-Splitsing Rechts</p>	<p>Heischoorstraat <i>Richting Sprundel</i></p>	
<p>43) Na 6,7 km T-Splitsing Links</p>	<p>Vorensendseweg</p>	
<p>44) T-Splitsing Rechts</p>	<p>Commandoweg (N638)</p>	
<p>45) Ronde Links</p>	<p>Sprundelseweg <i>Richting Rucphen</i></p>	
<p>46) Na 1,5 km kruising bij plein / ijssalon Rechts</p>	<p>Van Voornestraat</p>	
<p>47) Bij STOP bord Rechts</p>	<p>Sint Martinusstraat <i>Richting Boschenhoofd</i> <i>Oudenbosch</i></p>	

<p>48) Ronde 2^e afslag</p>	<p>Rucphenseweg <i>Richting Roosendaal Breda</i></p>	
<p>49) Na bord 80 kruising Rechts <i>(voor het viaduct)</i></p>	<p>Rijksweg Zuid <i>Loopt Parallel aan de A58</i></p>	
<p>50) Kruising Links de snelweg over</p>	<p>Poppestraat <i>Richting Hoeven</i></p>	
<p>51) 2^e Straat Links <i>Na bordje spoorwegovergang</i></p>	<p>Oude Bredasepostbaan <i>LET OP: Auto te gast!</i></p>	
<p>52) Einde weg Rechts <i>Klein stukje onverhard</i></p>	<p>Bredasebaan <i>Loopt Parallel aan de A58</i></p>	
<p>53) Finish! Aan de rechterzijde. Breda Airport</p>	<p>Graag Links (P1) achteruit inparkeren</p>	